

533

Route Guide & Hazard Awareness

**HAMMERSMITH BUS STN (LOWER) - HOGARTH ROUNDABOUT
CHISWICK BR - MORTLAKE HIGH ST - LONSDALE RD - CASTELNAU**



THINGS TO REMEMBER

MAKE NOTES ALONG THE WAY!

CHANGEOVER | HAMMERSMITH BUS STATION

Changeovers will take place at Hammersmith Bus Station. Care and caution whilst in the bus station and wear your hi vis if leaving your bus.

Always communicate in advance with iBus if you are late for any reason.



+5:00

NO MORE THAN 5 MINS LATE IF POSSIBLE



-2:00

NO MORE THAN 2 MINS EARLY AT ANYTIME

Route 533 is a low frequency route. In terms of our performance, it is very important that you are no more than 2 minutes early at any time and when possible, no more than 5 minutes late.

IMPORTANT: Please do your utmost to keep your bus within this 7 minute window unless prevented by traffic or other circumstances beyond your control. A few seconds make a big difference to our performance.

CONTENTS

LIGHT RUN ROUTE

Between Putney Garage and Hammersmith,

3

FULL ROUTE 533 MAP

Between Great West Road and Lonsdale Road.

4

RUNNING LIGHT

To and from Putney and Hammersmith Bus Station.

5

IN SERVICE

Route guide to and from Hammersmith and Castelnau.

6

HAMMERSMITH BUS STATION

Terminus point and map.

7

BARNES POND

Turning point and map.

8

CASTELNAU

Hesitation point and map.

9

LOCAL HAZARDS

Hazards to be aware of and other points to note.

10

LOCAL HAZARDS

Hazards to be aware of and other points to note.

11

AT THE GARAGE

General information and safety at the garage.

12

CODES & PROCEDURES

Facility codes, curtailment abrv & emergency radio procedure.

13

HAIL & RIDE INFORMATION

Please read if unfamiliar with a 'hail & ride' route.

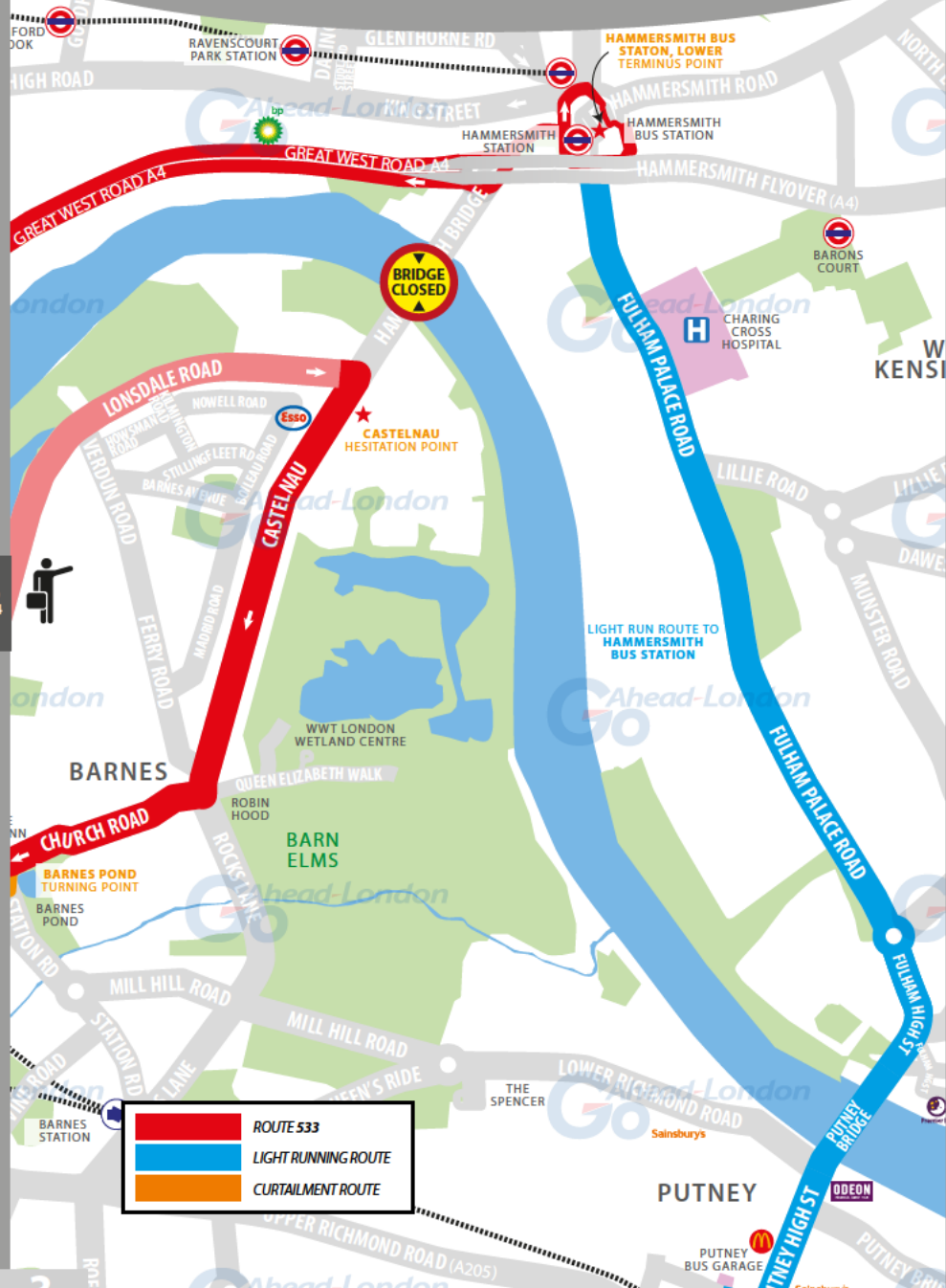
14






AND THINK FIRST!

ROUTE 533 MAP

LIGHT RUN TO HAMMERSMITH



	ROUTE 533
	LIGHT RUNNING ROUTE
	CURTAILMENT ROUTE

GO TO PAGE 4

ROUTE 533 MAP

GREAT WEST ROAD AND LONSDALE ROAD

THIS GUIDE IS
DESIGNED TO
ASSIST YOU ON
ROUTE 533.
ENJOY!



GOTO
PAGE 3

RUNNING LIGHT

RUNNING OUT OF SERVICE

BLINDS:
NOT IN SERVICE
LOG OFF IBUS
IF RUNNING
LIGHT

TO HAMMERSMITH BUS STATION (LOWER)

- From **Putney garage**, exit and continue on Chelverton Road
- Turn left onto Putney High Street **A219**
- At traffic light, continue ahead onto Putney Bridge **A219**
- Continue ahead onto Putney Bridge Approach **A219**
- Continue ahead onto Fulham High Street **A219**
- At roundabout, take 1st exit onto Fulham Palace Road **A219**
- At traffic light, turn left onto Talgarth Road (*one-way system*) **A219**
- Turn right onto Queen Caroline Street (*one-way system*) **A219**
- Turn right onto Hammersmith Road (*one-way system*) **A219**
- Turn right into Northern Entrance Ramp to bus station to **stand**

FROM HAMMERSMITH BUS STATION (LOWER)

- At **stand**, exit bus parking area after serving serve first stop
- At junction, turn right onto Butterwick (*one-way system*) **A219**
- Turn right onto Talgarth Road (*one-way system*) **A219**
- At traffic light, turn left onto Fulham Palace Road **A219**
- At roundabout, take 2nd exit onto Fulham High Street **A219**
- Continue ahead onto Putney Bridge Approach **A219**
- Continue ahead onto Putney Bridge **A219**
- At traffic light, turn left onto Putney High Street **A219**
- Turn right onto Chelverton Road to **Putney garage**

ROUTE DIRECTIONS

RUNNING IN SERVICE

IMPORTANT
PLEASE ENSURE
YOU USE YOUR
RIBAS KEY ON
EVERY TRIP

TO CASTELNAU LONSDALE ROAD

- At **stand**, exit bus parking area after serving serve first stop
- At junction, turn right onto Butterwick (*one-way system*) **A219**
- Turn right onto Talgarth Road (*one-way system*) **A219**
- Turn right onto Queen Caroline Street (*one-way system*) **A219**
- Turn left onto Hammersmith Bridge Road **A306**
- Keep right and turn right onto Hammersmith Bridge Road
- Continue ahead onto Hammersmith Flyover slip road
- Continue ahead onto Great West Road [Chiswick] **A4**
- At Hogarth Roundabout, take 2nd exit onto Burlington Lane **A316**
- Continue ahead onto Great Chertsey Road and onto Chiswick Bridge **A316**
- Continue ahead onto Clifford Avenue **A316**
- At traffic light, turn left onto Lower Richmond Road **A3003**
- At roundabout, take 1st exit onto Mortlake High Street **A3003**
- At roundabout, take 1st exit onto The Terrace (*under railway bridge*) **A3003**
- At roundabout, take 1st exit onto Lonsdale Road **B350**
- At traffic light, turn right onto Castelnau **A306** [2 min hesitation]

TO HAMMERSMITH BUS STATION (LOWER)

- Continue ahead on Castelnau **A306** [2 min hesitation]
- At traffic light, turn right onto Church Road **A3003**
- Continue ahead onto Barnes High Street (*next to Barnes Pond*) **A3003**
- At roundabout, take 1st exit onto The Terrace (*under railway bridge*) **A3003**
- At roundabout, take 2nd exit onto Mortlake High Street **A3003**
- At roundabout, take 2nd exit onto Lower Richmond Road **A3003**
- At traffic light, turn right onto Clifford Avenue **A316**
- Continue ahead onto Chiswick Bridge and onto Great Chertsey Road **A316**
- Continue ahead onto Burlington Lane **A316**
- At Hogarth Roundabout, take 3rd exit onto Great West Road Chiswick **A4**
- Continue ahead onto Great West Road **A4**
- Take exit onto Hammersmith Bridge Road (*before flyover*)
- At traffic light, turn left onto Queen Caroline Street (*one-way system*) **A219**
- Turn right onto Hammersmith Road (*one-way system*) **A219**
- Turn right into Northern Entrance Ramp to bus station to **stand**

HAMMERSMITH

TERMINUS POINT

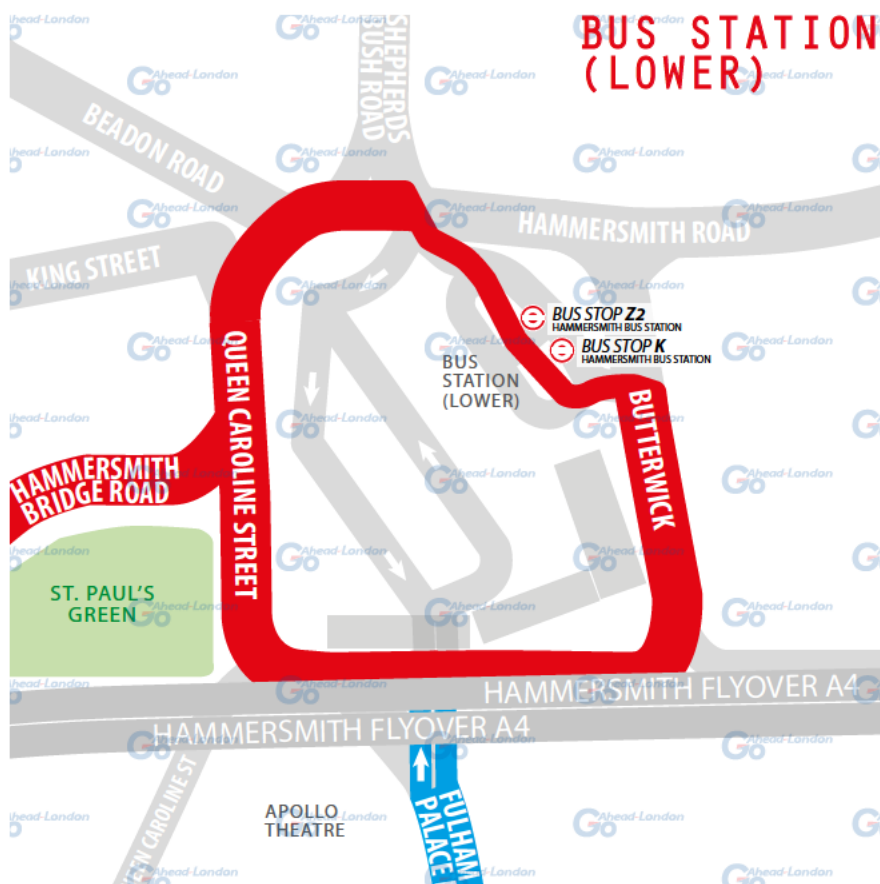
SWITCH THE
ENGINE OFF
WHILST AT THE
STAND

From Castelnau. Proceed from Hammersmith Bus Station Low Level to stand. Set down in Hammersmith Bus Station at **BUS STOP Z2**.

Towards Castelnau. Depart to Hammersmith Bus Station Low Level. Pick up on to bus parking area at **BUS STOP K**.

Private stand for 2 buses in Hammersmith Lower Level Bus Station at Stop Z2.

Blind display: **HAMMERSMITH**.



BARNES POND

TURNING POINT

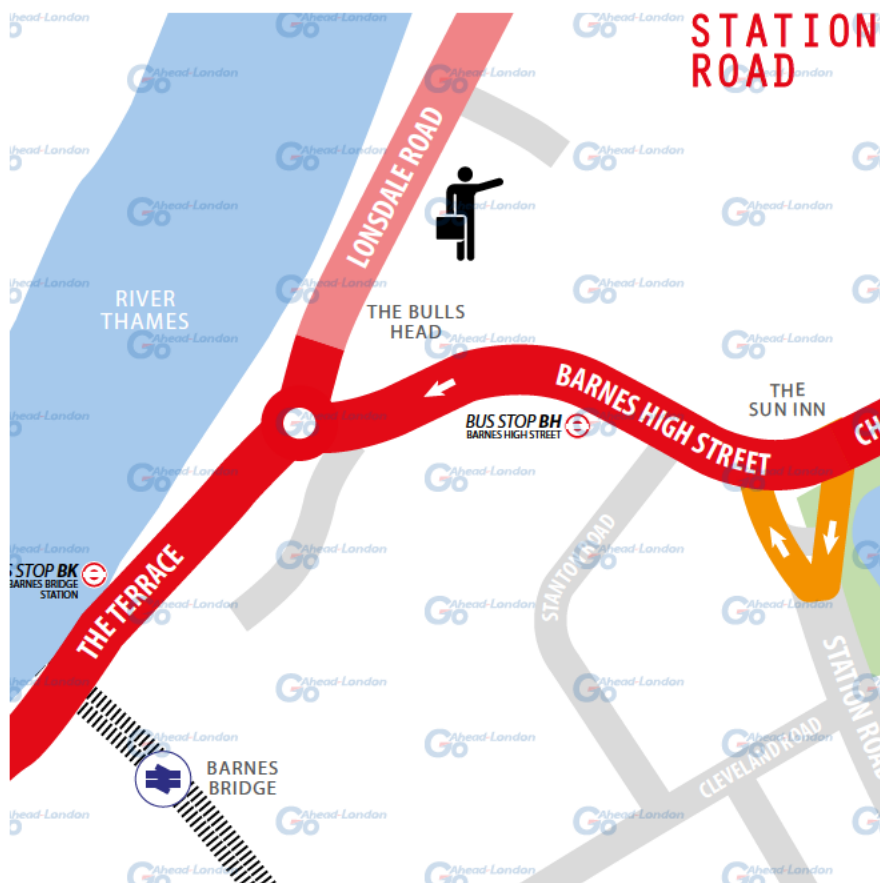
SWITCH THE
ENGINE OFF
WHILST AT THE
STAND

From Hammersmith. Proceed from The Terrace, Barnes High Street, Church Road, circumnavigate traffic island at junction with Station Road. Set down on The Terrace at **BUS STOP BK**.

Towards Putney Bridge. Depart to Barnes High Street. Pick up on Barnes High Street at **BUS STOP BH**.

Turning point only - buses must not stand.

Blind display: **BARNES POND**.



CASTELNAU

HESITATION POINT

IMPORTANT
PLEASE ENSURE
YOU USE YOUR
RIBAS KEY ON
EVERY TRIP

From Hammersmith. Proceed from Castelnau to stand.

Set down on Castelnau at **BUS STOP K**.

Towards Putney Bridge. Depart via Castelnau to Castelnau.

Pick up on Castelnau at **BUS STOP K**.

Hesitation point only; Buses must only hesitate as long as necessary to change ticket machine, radio and blind displays. Blind display: **CASTELNAU**.



LOCAL HAZARDS & POINTS TO NOTE

SEE RISK ASSESSMENT VIEWABLE UPON REQUEST



PEDESTRIAN CROSSING | PUTNEY GARAGE EXIT

Chelverton Road. Be aware of pedestrians crossing exit to garage.

BUS TURNING | PUTNEY HIGH ST/CHELVERTON ROAD

Both Directions. .Keep junction clear, Keep behind white line when waiting at lights to allow buses room to turn left into Chelverton Road.

CROSSING LANES | PUTNEY HIGH ST/PUTNEY BRIDGE RD

Light running towards Hammersmith. Care and caution when crossing lanes, use hand signal if necessary.

SIDE ROADS | FULHAM PALACE ROAD BOTH DIRECTIONS

Bus lane. Be aware of traffic turning across your path to enter side roads.

PEDESTRIANS | FULHAM PALACE ROAD BOTH DIRECTIONS

Charing Cross Hospital. Both directions, light running. Be aware of vulnerable pedestrians entering and exiting hospital.

NARROW LANES | HAMMERSMITH ROAD / BUS STATION

Pedestrians and buses exiting. Be aware of pedestrians crossing and buses exiting the station.

NARROW ENTRANCE | HAMMERSMITH BUS STATION

Be aware of the narrow entrance and pedestrians. Speed limit 10 mph.

APPROACHING VEHICLES | HAMMERSMITH BRIDGE ROAD

Hammersmith Bridge Road /Great West Road towards Lonsdale. Fast approaching vehicles on the right-hand side. Care and caution when joining the dual carriageway. Speed Limit 40 mph.

TIGHT LEFT TURN | GREAT CHERTSEY ROAD A316

Both directions. Average speed checks. Speed limit 30 mph.

SHARP TURN | CLIFFORD AVE /LOWER RICHMOND ROAD

Towards Lonsdale. Sharp left turn onto Lower Richmond Road. Low speed, take wide, avoid steering too early.

NEW SPEED LIMIT | MORTLAKE HIGH STREET

Speed limit reduced to 20 mph.

LOCAL HAZARDS & POINTS TO NOTE

SEE RISK ASSESSMENT VIEWABLE UPON REQUEST



OFFSIDE TRAFFIC | STATION ROAD BARNES

Both directions. Narrow lanes. Be aware of traffic on your offside and stationary vehicle nearside which force you onto the offside of the road. Watch for pedestrians between vehicles and vehicle doors opening. Allow plenty of space and time to safely pass these hazards.

NARROW LANES | BARNES POND/BARNES HIGH STREET

Barnes Pond (curtailment point). Station Road. Narrow lanes, left hand turn is tight onto Barnes High Street, allow plenty of space on the nearside when taking the turn. Watch for cyclists nearside. Be aware of oncoming vehicles when turning for curtailment.

MINI ROUNDABOUT | CASTELNAU/LONSDALE ROAD

Turn slowly and with caution. Pedestrians cross on the junction.

HAIL & RIDE | CASTELNAU

Be vigilant when stopping at the Hail & Ride section. Only stop the bus when it is safe to do so.

SCHOOLS EN ROUTE | SCHOOLS EN-ROUTE

The Swedish School, St Paul's School. Lonsdale Road between Verdun Road and Kilmington Road. Extra care to be taken during school operating hours as children will be present in the area and crossing. Extra vehicle traffic will be present for school run times.

AT THE GARAGE

GARAGE AND GENERAL SAFETY INFORMATION

BE VISIBLE
**WEAR YOUR
HI-VIS** WITHIN
THE GARAGE

GO SLOW!
MANDATORY
SPEED OF 5 MPH
WITHIN THE
GARAGE

BE NOTICED
HEADLIGHTS
ON AT ALL TIMES
IN THE GARAGE

STICK TO
DESIGNATED
PATHS AND
WALKWAYS

NO EXCUSES
PLEASE ABIDE BY
THE RULES. IT'S
MANDATORY!

BE AWARE.
REPORT ALL
HAZARDS
IMMEDIATELY

REMEMBER
**LOOK OUT
FOR CYCLISTS**
DRIVE SLOWLY

PARK FERRY
VEHICLES WITHIN
DESIGNATED
AREAS

**USE THE
HORN** WHEN
APPROACHING
CORNERS &
REVERSING

HYBRID BUSES
ARE SILENT. BE
EXTRA CAUTIOUS
WHILST ON THE
MOVE!

FUEL, OIL &
COOLANT SPILLS
CAN MAKE THE
SURFACE SLIPPERY
BE AWARE

FAMILIARISE
YOURSELF WITH
THE GARAGE
SAFETY CODE



AND THINK FIRST!

OTHER INFORMATION

CODES AND EMERGENCY RADIO PROCEDURES

REMAIN CALM:
GIVE ACCURATE
INFORMATION.
WE'RE HERE
TO ASSIST!

ROUTE 533 | CURTAILMENT ABBREVIATIONS

HBS Hammersmith Bus Station **BP** Barnes Pond
HB Castelnau

FACILITIES | HAMMERSMITH BUS STATION

Hammersmith Bus Station, Lower. XXXXXXXXXX

If you urgently need to use the following interim facility, please inform iBus first.

CODE RED | EMERGENCY RADIO PROCEDURE

If you require the Emergency Services to attend your vehicle (for example in the event of passenger injury, assault or major RTA), you should contact CentreComm using the radio's Code Red facility. To call CentreComm, **hold down the Code Red button on your vehicle's radio for at least 1 second** until you hear a ringing tone to indicate that your call has been connected. Hold down the foot switch in the cab when you are speaking, and end what you have to say with the word "over" to indicate that you expect a response, or "over and out" if this is the end of your communication. Release the foot switch when you are not speaking. Remember to speak slowly and clearly. Note that you will usually receive a radio call from your depot shortly after you make a Code Red call. *You should not use the radio whilst the vehicle is in motion.*

CODE
GREEN

Call your garage for non-emergency, mechanical defects, help or advice

CODE
BLUE

Call CentreComm for non-emergency, incident reporting or diversions

CODE
RED

Call CentreComm for emergency services, passenger injury or assault

HAIL & RIDE

CARE AND CAUTION



On Lonsdale Road, the bus can be requested to stop where it is safe to do so, whether there is a bus stop or not. Between the roads named above, customers can also signal to the driver that they wish to board the bus or press the stop button to alight at any safe point along the road.

Please use extra care and caution when travelling on these roads.

